




Event Name:	Galway Classic A3 race			
Event HQ Location:	Ryehill Demense			
Event Date:	Sun 04-Aug-24			
Sign On Time (hh:mm):	Pre-Register Only			
Depart Time (hh:mm):	12:12			
Total Distance:	82.0			
Units (KM or Miles):	KM			
Speeds for Schedule:	36	38	40	Kmh

Depart / Neutralised zone information:	Race will roll out from Ryehill for 500m
---	--

Special Instructions:	Race Finish Line is on the final sector Ryehill Demense 550m from the entrance gate
------------------------------	---

KM		Route				Schedule					
From Start	To Finish	Description	Description	Feature	Instruction	Risk	Steps to Reduce Risk	Marshals	36 Kmh	38 Kmh	40 Kmh
0.0	82.0	Start/Killaclogher on L3110	Killaclogher on L3110	Killaclogher on L3110	Straight	L	Controlled by Race Director/Marshals	2	12:12	12:12	12:12
0.0	82.0	Neutral Rollout (for 300m)	Rolling start	Rolling start, L3110 southbound	Rolling Start	L	Controlled by Race Director & Moto Team	1			
0.8		Mullagh Hill	Left turn at T-junction onto R339	Left turn at T-junction onto R339 towards Garbally	Left	M	Moto Team/Static Marshals	2			
5.1	76.92	Skehana Community Centre	Left at junction onto L3201	Left at junction onto L3201 towards Skehana	Left	L	Moto Team/Static Marshals	2	12:20	12:20	12:19
11.5	70.52	L3202 Mullaghmore West	Left turn at T-junction onto L3202 Mullaghmore West	Left turn at T-junction onto L3202	Left	L	Moto Team/Static Marshals	3	12:31	12:30	12:29
12.6	69.42	Dempseys Cross	Left turn onto N63	Left turn onto N63 towards Horseleap	Left	M	Moto Team/Static Marshals	3	12:32	12:31	
14.4	67.64	Horseleap Cross	Left at Horseleap Cross, staying on N63	Left at Horseleap Cross, staying on N63 towards Abbeyknockmoy	Left	L	Moto Team/Static Marshals	2	12:35	12:34	12:33
19.3	62.72	Abbert River Bridge	Narrow bridge across Abbert River	Narrow bridge across Abbert River	Straight	M	Moto Team/Static Marshals	2	12:44	12:42	12:40
19.5	62.52	Left onto L3110	Left onto L3110	Left onto L3110, towards Mullagh Hill	Left	L	Moto Team/Static Marshals	2	12:44	12:42	12:41
24.0	58	Stonehall Sector Entrance	Left turn into gravel sector	Left turn into gravel sector	Left	L	Moto Team/Static Marshals	2	12:52	12:49	12:48
		Gravel Sector	Narrow Gravel Road/Sector (6 km long)	Narrow gravel bog road with tight bends	Lefts & Rights	L					
30.0	52	Stonehall Sector Exit	Right turn towards L3110	Right towards L3110	Right	M	Moto Team/Static Marshals	2	13:02	12:59	12:57
31.6	50.4	Right towards Rhyhill Demense	Right turn onto L3110	Right turn onto L3110 towards Rhyhill Demense	Right	M	Moto Team/Static Marshals	2	13:04	13:01	12:59
32.3	49.7	Ryehill Demense Sector Entrance	Left Turn into loose gravel track	Left turn onto gravel	Left	M	Moto Team/Static Marshals	2	13:05	13:03	13:00
		Gravel Sector	Narrow Farm Track/Sector (1.5 km long)	Narrow farm track with grass centre	Straight		Lead cars/Moto Team				
33.4	48.6	Left onto Ryehill	Left onto Ryehill	Left turn onto Ryehill towards L3110	Left	M	Moto Team/Static Marshals	2	13:07	13:04	13:02
34.3	47.7	Right turn onto L3110 towards Mullagh Hill	Right turn onto L3110 towards Mullagh Hill	Right turn at crossroads towards Mullagh Hill	Right	M	Moto Team/Static Marshals	2	13:09	13:06	13:03
35.6	46.4	Mullagh Hill	Left turn at T-junction onto R339	Left turn at T-junction onto R339 towards Garbally	Left	M	Moto Team/Static Marshals	2	13:11	13:08	13:05
39.8	42.2	Skehana Community Centre	Left at junction onto L3201	Left at junction onto L3201 towards Skehana	Left	L	Moto Team/Static Marshals	2	13:18	13:14	13:11
46.4	35.6	L3202 Mullaghmore West	Left turn at T-junction onto L3202 Mullaghmore West	Left turn at T-junction onto L3202	Left	L	Moto Team/Static Marshals	3	13:29	13:25	13:21
47.4	34.6	Dempseys Cross	Left turn onto N63	Left turn onto N63 towards Horseleap	Left	M	Moto Team/Static Marshals	3	13:31	13:26	13:23
49.1	32.9	Horseleap Cross	Left at Horseleap Cross, staying on N63	Left at Horseleap Cross, staying on N63 towards Abbeyknockmoy	Left	L	Moto Team/Static Marshals	2	13:33	13:29	13:25
52.2	29.8	Moyn Park (Enter)	Right turn into Moyn Park Estate	Yellow house with yellow concrete fence	Right	H	Moto Team/Static Marshals	2	13:39	13:34	13:30
		Gravel Sector	Gravel Sector (2.4km long)	Caution: Loose gravel road & Courtyard	Straight	L	Lead cars/Moto Team				
54.6	27.4	Moyn Park Exit	Re-join local road out of estate	Straight	Straight	L	Moto Team/Static Marshals	2	13:43	13:38	13:33
55.8	26.2	Carrogorm Cross	Left at crossroads	Carrogorm Cross	Left	M	Moto Team/Static Marshals	2	13:45	13:40	13:35
57.4	24.6	Curran's Cross	Left at crossroads	Curran's Cross	Left	M	Moto Team/Static Marshals	2	13:47	13:42	13:38
57.8	24.2	Arenberg Sector Entrance	Right turn into Gravel Sector (2.5 km long)	Right turn	Right	M	Moto Team/Static Marshals	2	13:48	13:43	13:38
		Gravel Sector	Gravel Sector (2.5km long)	Narrow gravel bog road	Straight	L	Lead cars/Moto Team				
60.3	21.7	Arenberg Sector Exit	Left turn onto L2127	Left turn onto L2127	Left	L	Moto Team/Static Marshals	2	13:52	13:47	13:42
61.4	20.6	Unnamed Junction 1	Left turn towards Drumacoo	Left turn towards Drumacoo	Left	L	Moto Team/Static Marshals	2	13:54	13:48	13:44
62.7	19.3	Carrefour Entrance	Left onto Sector (2.2 km long)	Left onto Sector (2.2 km long)	Left	L	Moto Team/Static Marshals	1	13:56	13:51	13:46
		Gravel Sector	Gravel Sector (2.2 km long)	Narrow gravel bog road	Straight	L	Lead cars/Moto Team				
64.9	17.1	Carrefour Exit	Left at T-junction onto paved road	Left at T-junction off sector	Left	L	Moto Team/Static Marshals	2	14:00	13:54	13:49
65.7	16.3	Feagh West	Right turn onto Feagh West	Right turn onto Feagh West	Right	M	Moto Team/Static Marshals	2	14:01	13:55	13:50
68.0	14	Right onto N63	Right turn onto N63	Right turn onto N63 towards Abbeyknockmoy	Right	M	Moto Team/Static Marshals	3	14:05	13:59	13:54
68.5	13.5	Abbey River Bridge	Narrow bridge across Abbert River	Narrow bridge across Abbert River	Straight	M	Moto Team/Static Marshals	3	14:06	14:00	13:54
69.0	13	Left onto L3110	Left onto L3110	Left onto L3110, towards Mullagh Hill	Left	L	Moto Team/Static Marshals	2	14:07	14:00	13:55

73.5	8.5	Stonehall Sector Entrance	Left turn into gravel sector	Left turn into gravel sector	Left	L	Moto Team/Static Marshals	2	14:14	14:08	14:02
		Gravel Sector	Narrow Gravel Road/Sector (6 km long)	Narrow gravel bog road with tight bends	Lefts & Rights	L					
79.5	2.5	Stonehall Sector Exit	Right turn towards L3110	Right rowards L3110	Right	M	Moto Team/Static Marshals	2	14:24	14:17	14:11
81.1	0.9	Right towards Rhyhill Demense	Right turn onto L3110	Right turn onto L3110 towards Rhyhill Demense	Right	M	Moto Team/Static Marshals	2	14:27	14:20	14:13
81.5	0.5	Rhyhill Demense Sector Entrance	Left turn into loose gravel track	Left turn onto gravel	Left	L	Moto Team/Static Marshals	2	14:27	14:20	14:14
		Gravel Sector	Narrow Farm Track/Sector (400 m long)	Narrow farm track with grass centre	Straight	L					
82.0	0	Finish	Finish	Finish Line: Caution finishes on sector	END	L	Moto Team/Static Marshals	2	14:28	14:21	14:15